Concession 1 WHS segment of Caledon Township map book

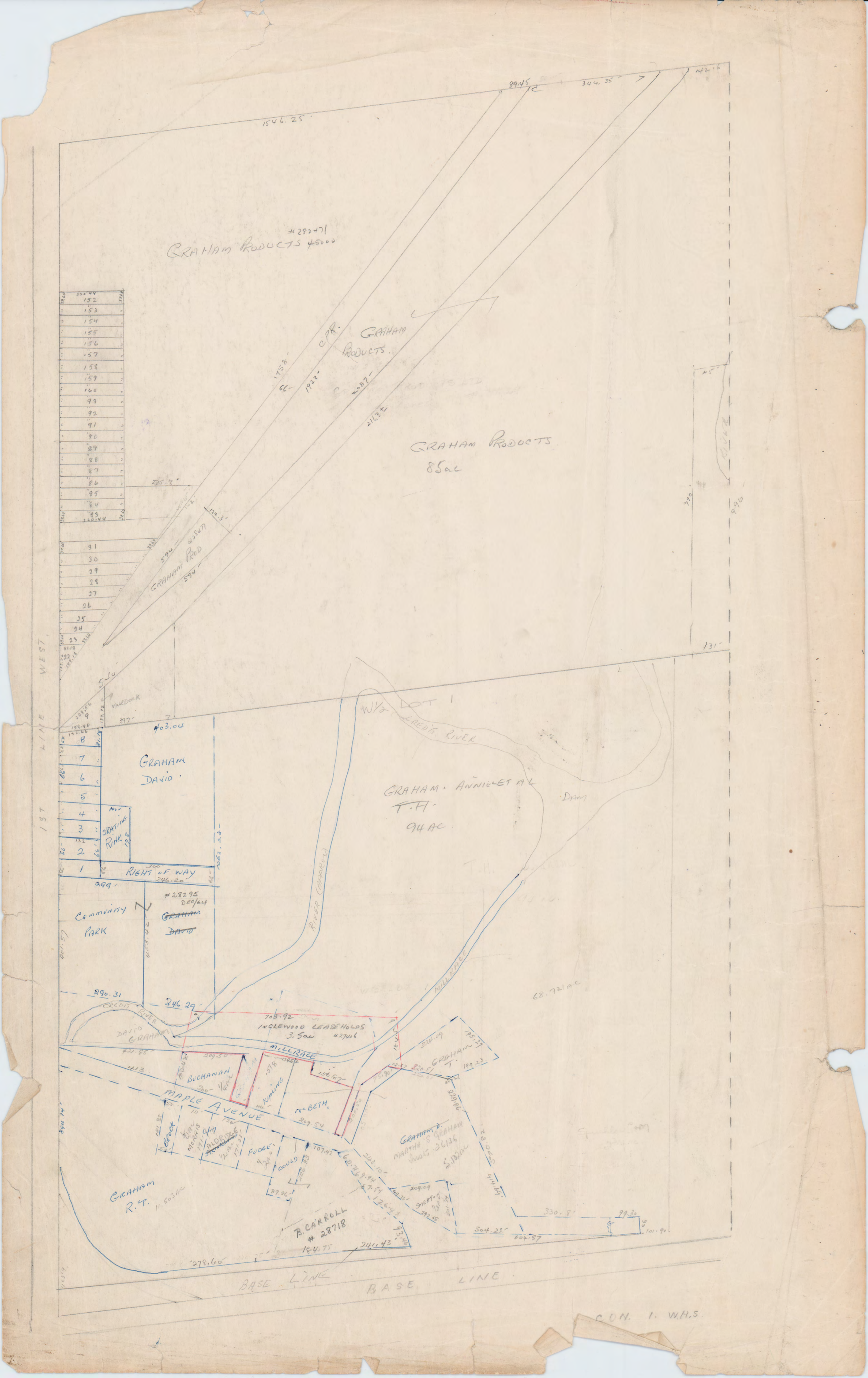
GRAHAM PRODUCTS
GRAHAM PRODUCTS
GRAHAM PRODUCTS
85ac
GRAHAM PROD
GRAHAM DAVID
SKATING RINK
RIGHT OF WAY
COMMUNITY PARK
DAVID GRAHAM
INGLEWOOD LEASEHOLDS
3.5ac
BUCHANAN
KIPLINE
McBETH
MAPLE AVENUE
GRAHAM ANNIE ET AL
T.H.
94AC
W½ LOT 1
CREDIT RIVER
DAM
MILLRACE
GRAHAM T.
GRAHAM R.T.
B. CARROLL
BASE LINE
BASE LINE
CON. 1. W.H.S.

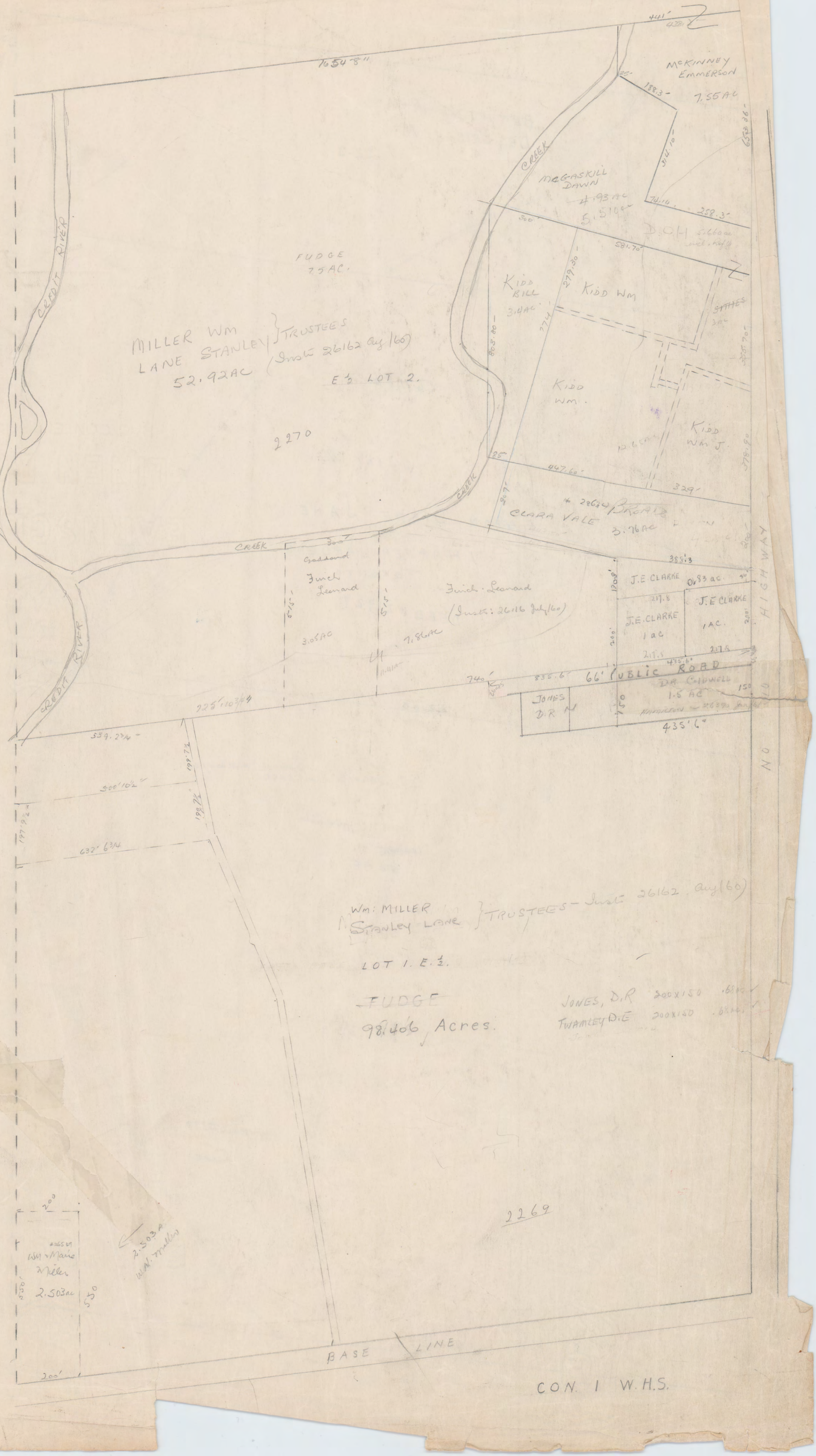
441'
1654'8"
McKINNEY
EMMERSON
7.55AC
188.3
314.10
CREEK
McGASKILL
DAWN
4.93AC
5.510ac
74.14
258.3
300'
581.70'
D.O.H
FUDGE
75AC
CREDIT RIVER
KIDD
BILL
3.4AC
279.30
KIDD WM
STATES
MILLER WM
LANE STANLEY } TRUSTEES
52.92AC (Inst. 26162 Aug/60)
E½ LOT 2.
KIDD
WM.
KIDD
WM J.
2270
447.60
329'
CLARA VALE
3.76AC
BROAD
CREEK
Goddard
Finch
Leonard
3.05AC
7.86AC
Finch · Leonard
(Insts: 26116 July/60)
388.3
J.E CLARKE
0.83 ac
J.E CLARKE
1 ac
1 AC.
66' PUBLIC ROAD
D.R Coldwell
1.5 AC
JONES
D.R
435'6"
HIGHWAY
NO
225'10¾"
539.2¾"
500'10½"
199.7½
199.7½
197.9½"
632'6¾
Wm: MILLER
Stanley Lane } TRUSTEES - Inst. 26162 Aug/60
LOT 1. E. ½.
FUDGE
98.406 Acres.
JONES, D.R 200X150
TWAMLEY D.E 200X150
2269
200'
550'
550
2.503 A
W.M. Miller
2.503ac
200'
BASE LINE
CON. 1 W.H.S.

E 2

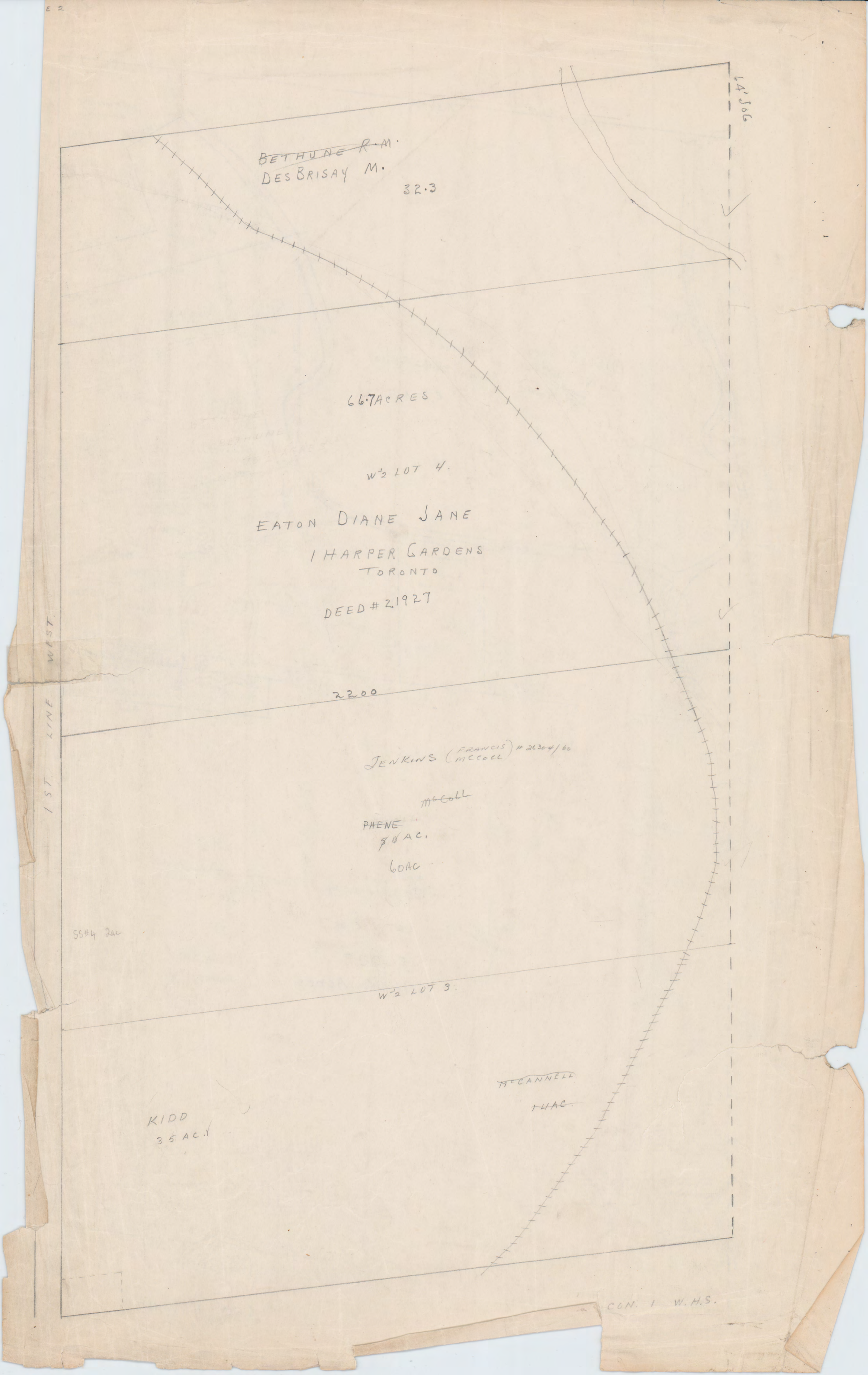
~~BETHUNE R.M.~~
DES BRISAY M.
32.3
66.7 ACRES
W½ LOT 4.
EATON DIANE JANE
1 HARPER GARDENS
TORONTO
DEED # 21927
2200
JENKINS (FRANCIS MCCOLL) # 26304/60
~~McColl~~
PHENE
~~50~~ AC.
60AC
SS#4 2ac
W½ LOT 3.
~~McCANNELL~~
~~1HAC.~~
KIDD
35 AC.
1 ST. LINE
WEST
CON. 1 W.H.S.

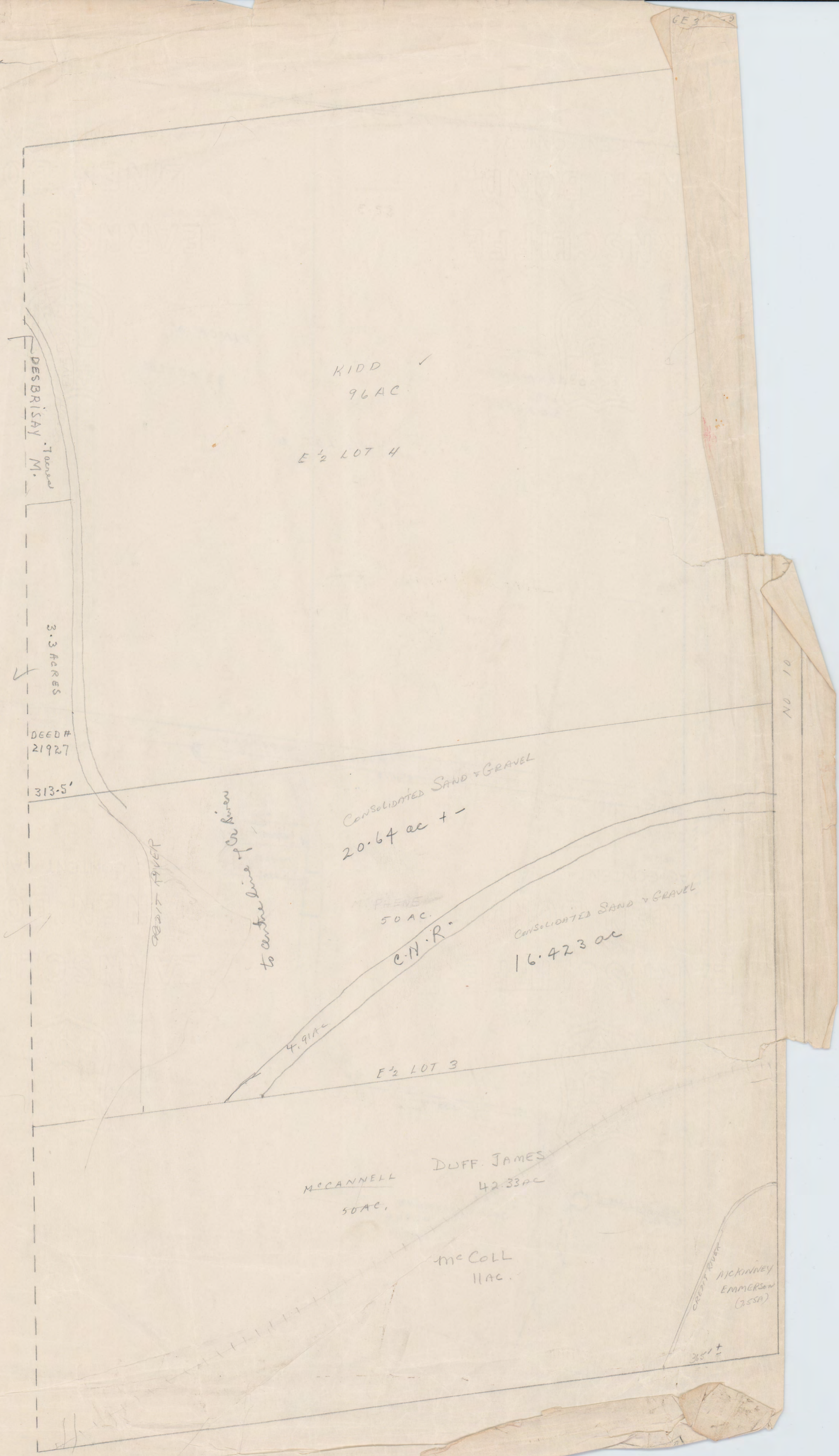
KIDD
96 AC
E ½ LOT 4
DESBRISAY M.
3.3 ACRES
DEED # 21927
313.5'
CREDIT RIVER
to centre line of Cr. River
CONSOLIDATED SAND & GRAVEL
20.64 ac +-
MURPHY
50 AC.
C.N.R.
CONSOLIDATED SAND & GRAVEL
16.423 ac
4.91 AC
E ½ LOT 3
DUFF JAMES
42.33 AC
McCANNELL
50 AC.
McCOLL
11 AC.
CREDIT RIVER
McKINNEY
EMMERSON
(2.55 A)
365' +-

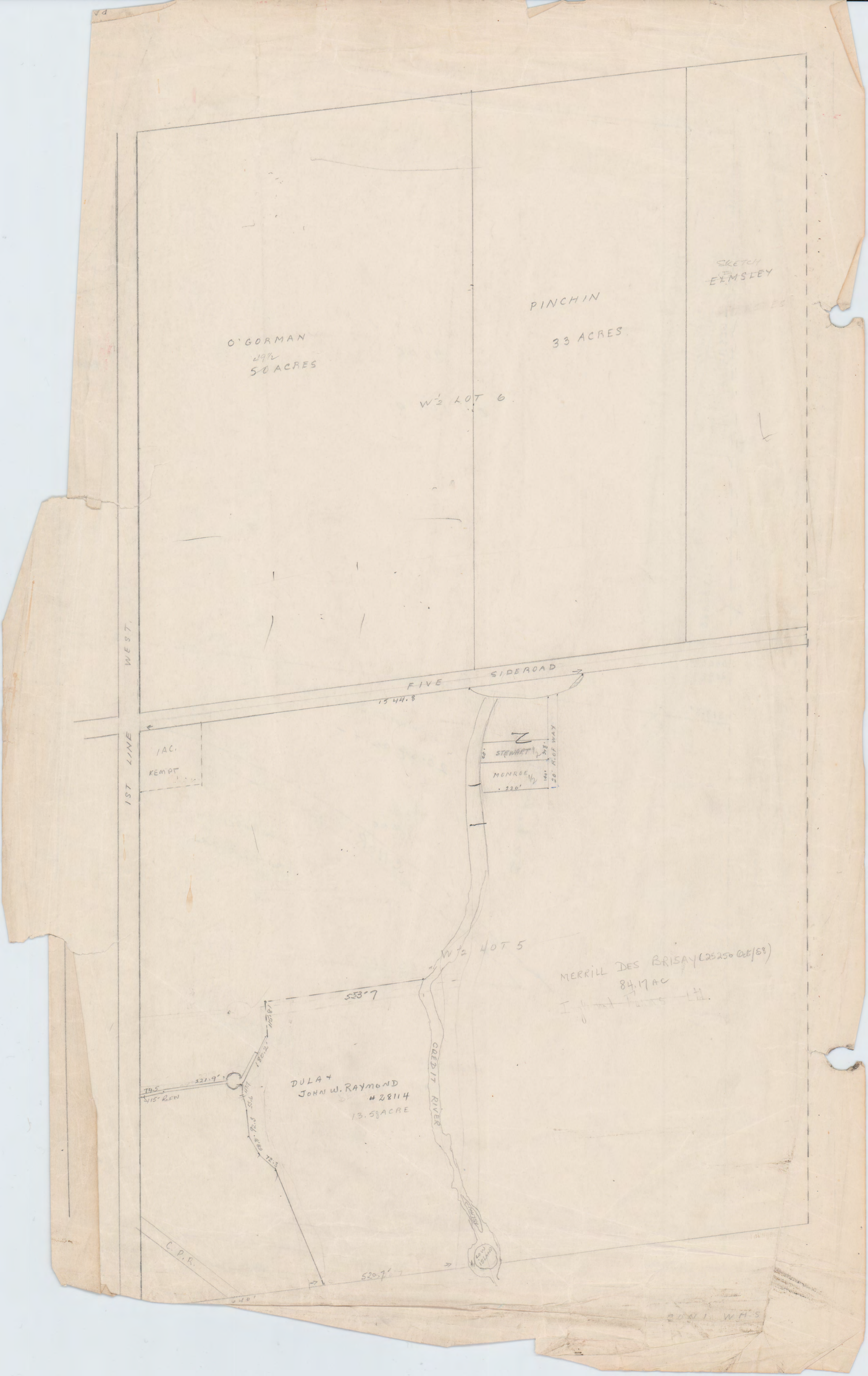
SKETCH
ELMSLEY
PINCHIN
33 ACRES
O'GORMAN
49½
50 ACRES
W½ LOT 6
WEST.
FIVE SIDEROAD
1544.8
1ST LINE
1AC.
KEMPT
STEWART ½
MONROE ½
220'
20' R. OF WAY
W½ LOT 5
MERRILL DES BRISAY (C25250 Oct/58)
84.17 AC
553.7
1153.8
1180.2
221.9'
145
115' ROFW
DULA +
JOHN W. RAYMOND
#28114
13.58 ACRE
CREDIT RIVER
C.P.R.
520.7'
ISLAND

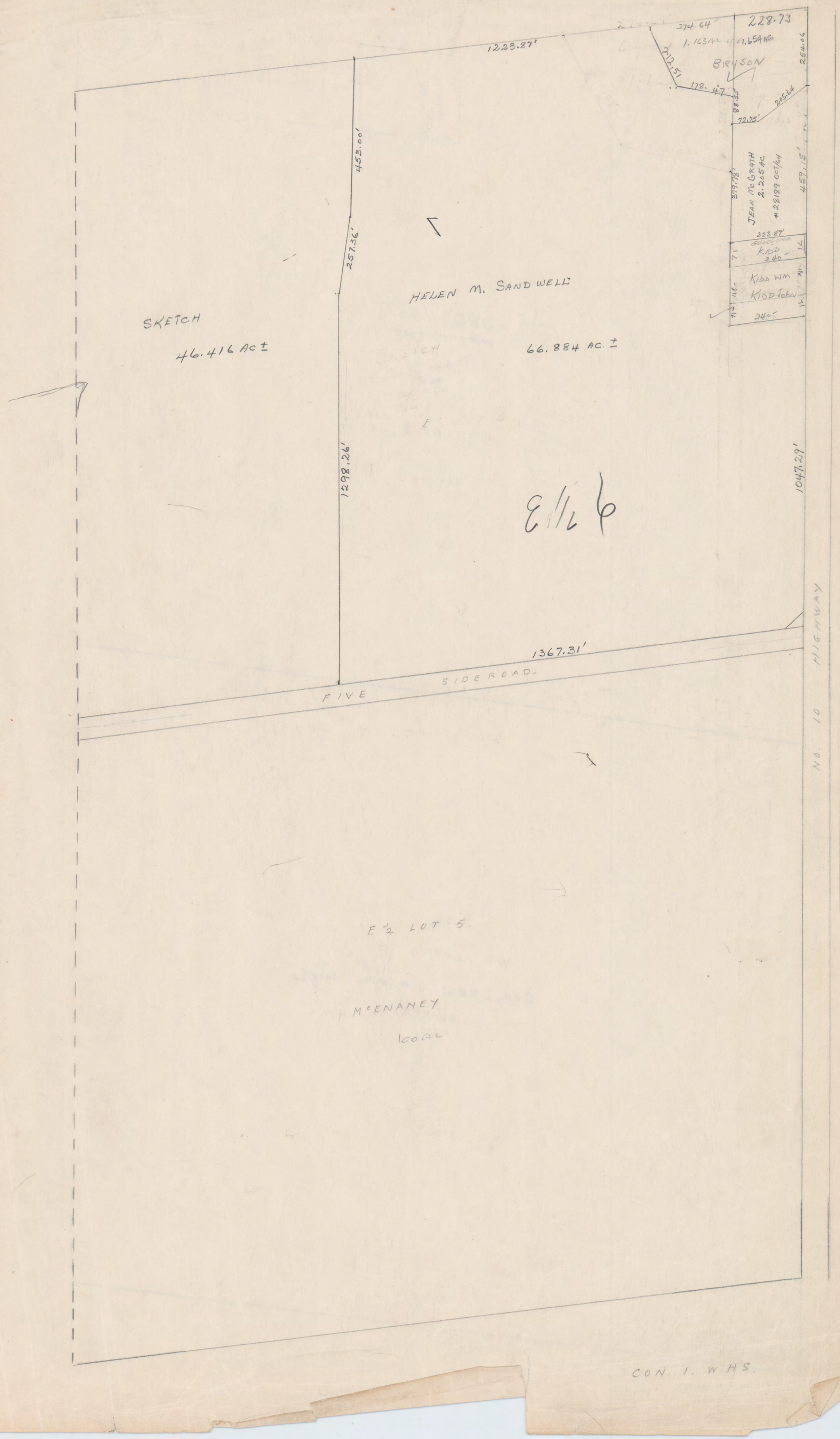
1223.87'
274.64
228.73
1.163AC
1.654AC
BRYSON
212.51
178.47'
254.06
205.64
88.53
72.75'
453.00'
JEAN McGRATH
2.205AC
#28189 OCT/64
379.78'
459.15'
223.87'
GEORGINA
KIDD
240'
KIDD WM
KIDD John
257.36'
HELEN M. SANDWELL
SKETCH
46.416 AC ±
66.884 AC. ±
1298.26'
1047.29'
HIGHWAY
1367.31'
SIDE ROAD
FIVE
NO. 10
E ½ LOT 5.
McENANEY
100AC
CON. 1. WHS.

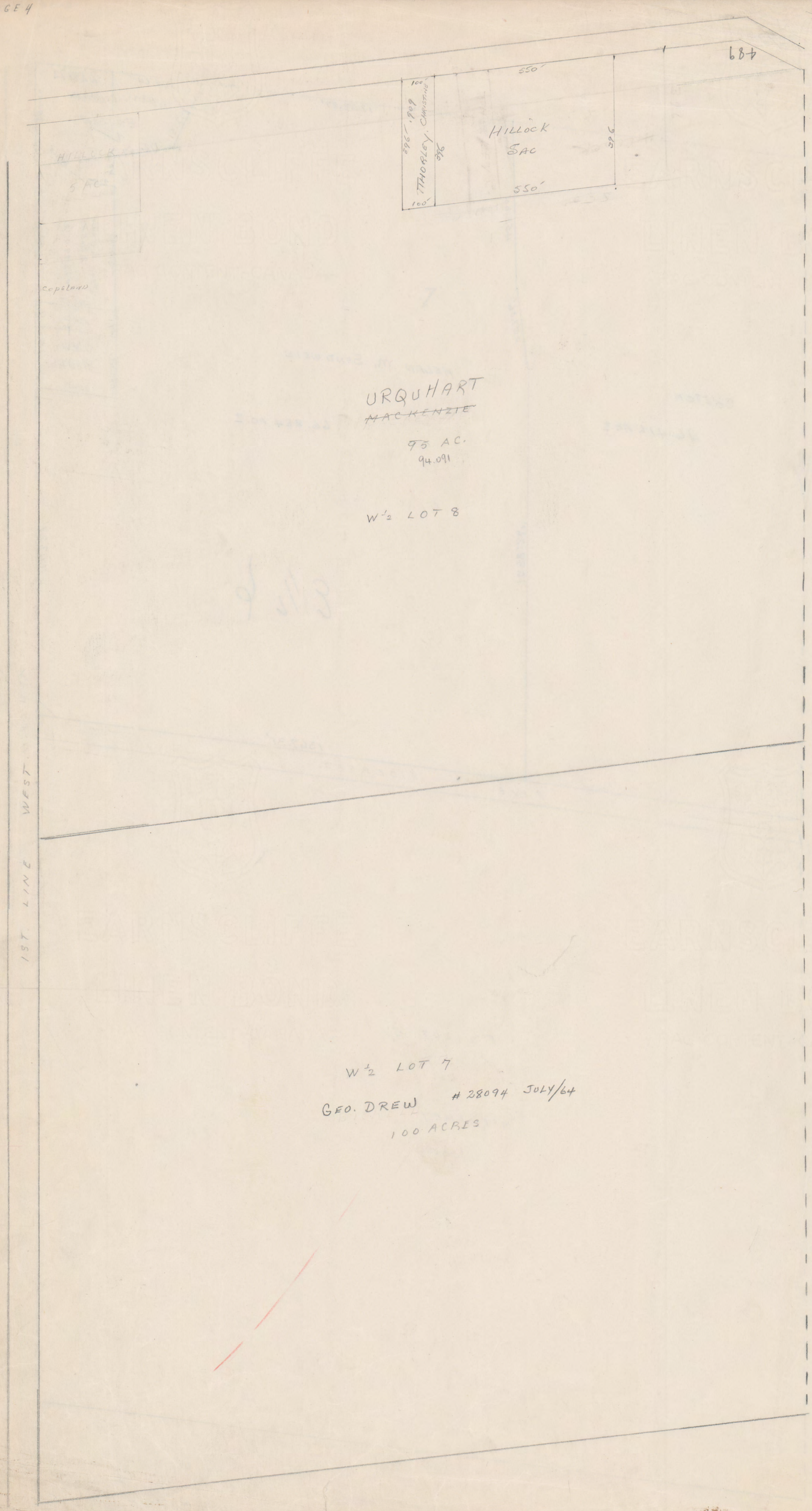
484
550'
100'
396'
1.909
THORLEY, CHRISTINE
396
HILLOCK
5 AC
396
550'
100'
HILLOCK
5 AC
COPELAND
URQUHART
~~MACKENZIE~~
95 AC.
94.091
W½ LOT 8
WEST
1ST LINE
W½ LOT 7
GEO. DREW
28094 JULY/64
100 ACRES
CON. 1 W.H.S.

PAG

PAGE

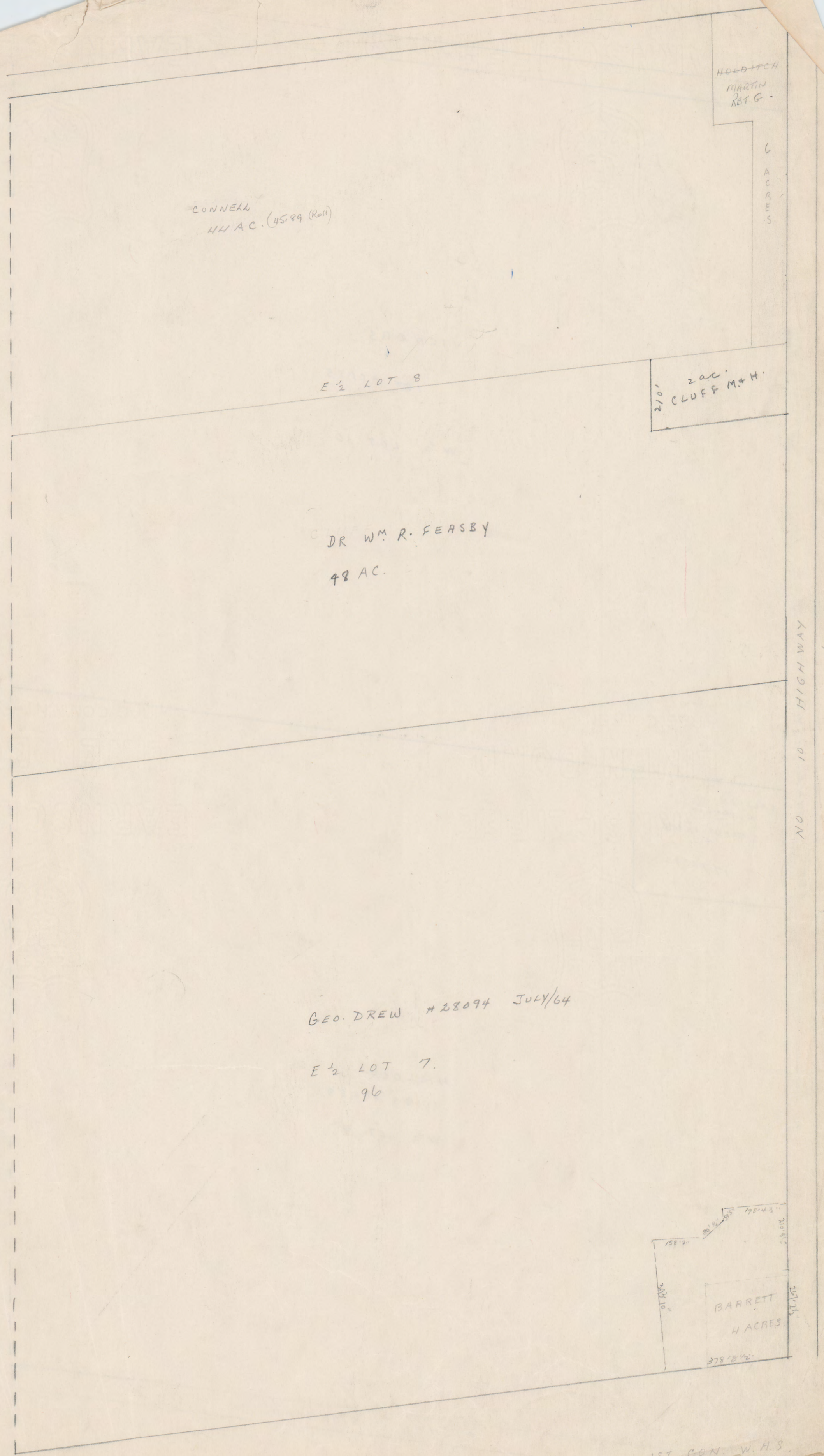
HOLDITCH
MARTIN
RBT G.
6 ACRES.
CONNELL
HH AC. (45.89 (Roll)
E ½ LOT 8
210'
2 ac.
CLUFF M.+H.
DR WM R. FEASBY
48 AC.
NO HIGH WAY
GEO. DREW #28094 JULY/64
E ½ LOT 7.
96
198'4½"
58'5"
38'1½"
158'2"
210'8"
367'2"
378'8½"
BARRETT
4 ACRES.
1ST. CON. W.H.S.

TEN SIDE ROAD.

VICKERS.

100 ACRES.

W½ LOT 10.

WEST LINE

CALEDON MOUNTAIN TROUT CLUB.

17 ACRES.

HILLOCK

83 ACRES

W½ LOT 9

EIGHT SIDEROAD.

CON 1 W.H.S.

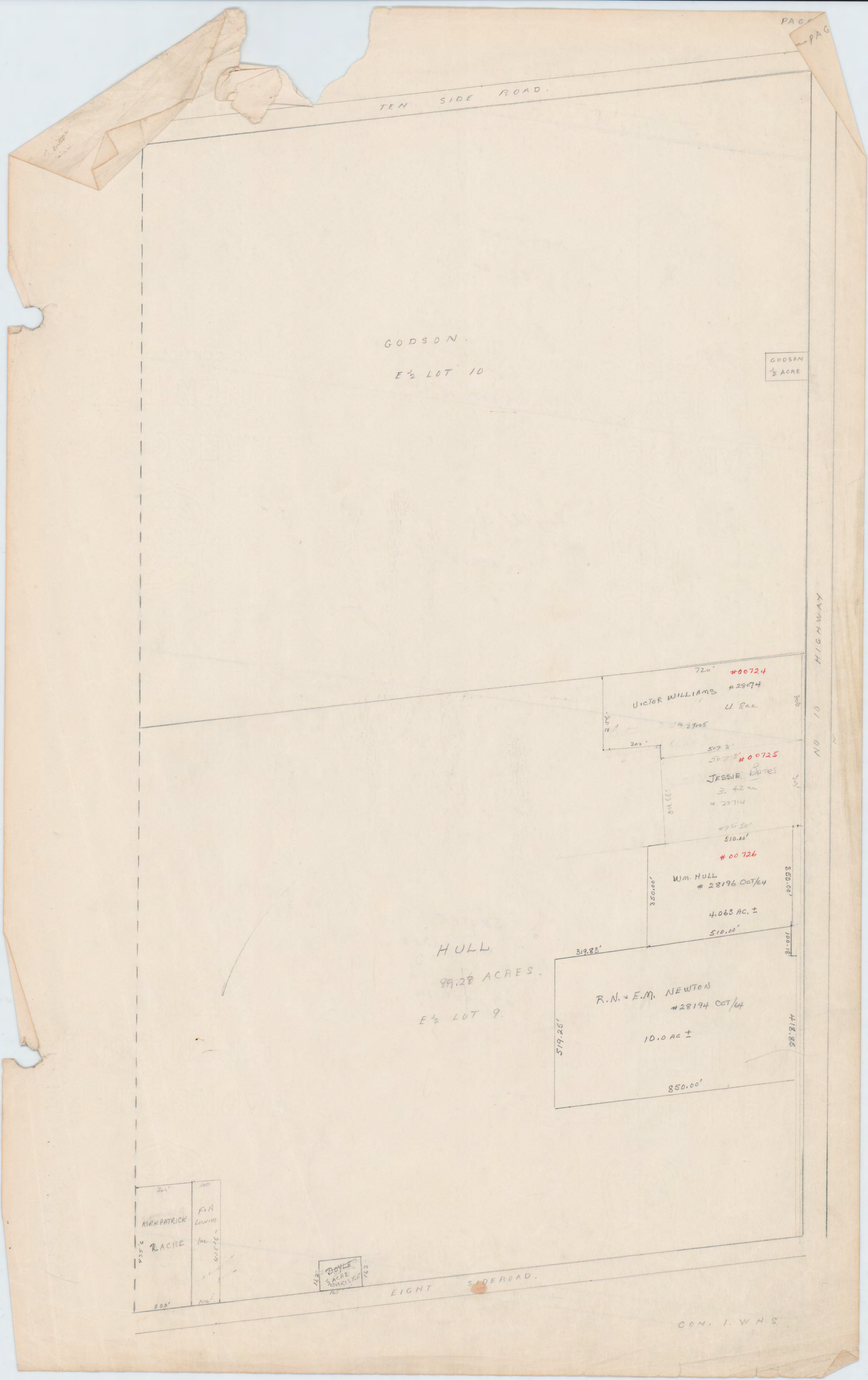
TEN SIDE ROAD.
GODSON.
E ½ LOT 10
GODSON
½ ACRE
720'
#00724
#28074
VICTOR WILLIAMS
4 8ac
#27405
200'
507.8'
#00725
JESSIE BOTES
3.42 ac
#23714
301.66'
510.00'
#00726
WM. HULL
28196 OCT/64
350.00'
4.063 AC. ±
510.00'
319.83'
HULL
89.28 ACRES.
E ½ LOT 9.
R.N. & E.M. NEWTON
#28194 OCT/64
10.0 AC ±
519.25'
850.00'
HIGHWAY
NO. 10
KIRKPATRICK
½ ACRE
F & R
LOWIDI
1ac
435'6"
300'
100'
DOYLE
½ ACRE
CHRISTIE
162'
EIGHT SIDEROAD.
CON. 1. W.H.S.

E 6.

SMYTHE
~~NESBITT~~
50 AC.

W½ LOT 12.

Smythe
~~McLACHLEN~~
50 ACRES.

1ST. LINE WEST

SMYTHE
100 ACRES.

W½ LOT 11

NO. 10 SIDEROAD.

CON. 1 W.H.S

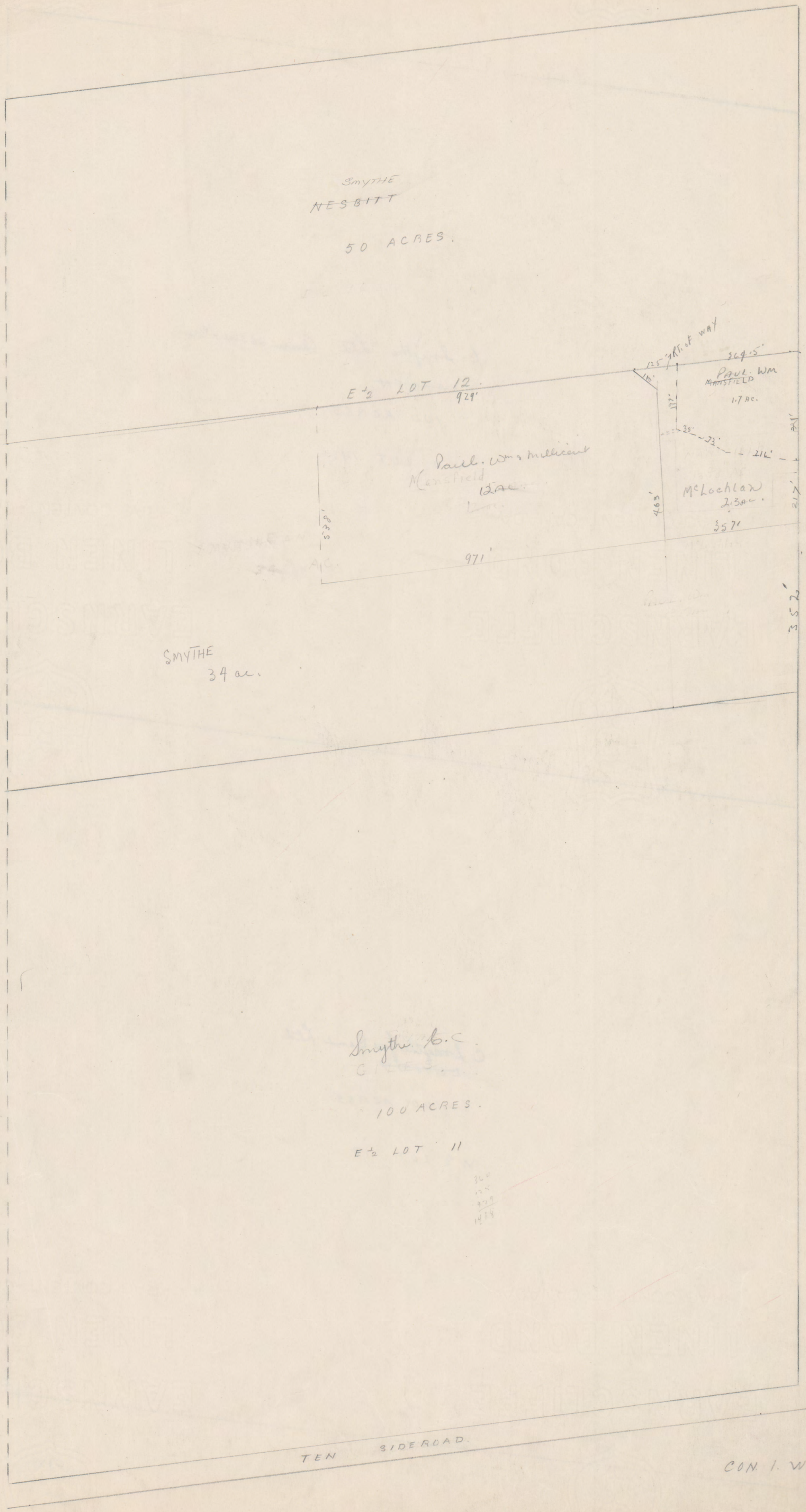
SmyTHE
~~NESBITT~~
50 ACRES.
E½ LOT 12.
929'
125' ROW of WAY
364.5'
PAUL. WM
~~MANSFIELD~~
1.7 AC.
Paul. Wm & Mellicent
Mansfield
12 AC.
McLachlan
2.3 AC.
463'
357'
971'
538'
352'
SMYTHE
34 ac.
HIGHWAY 10
Smythe B.C
100 ACRES.
E½ LOT 11
TEN SIDEROAD.
CON. 1. W.H.S.

C. Smythe Ltd (Instr. 26384 - $67500)

~~BRAIDEN~~

100 ACRES.

W½ LOT 14.

1ST. LINE WEST

C Smythe for Sand Ltd

~~LUNDY~~

100 ACRES

W½ LOT 13

CON. 1. W.H.S.

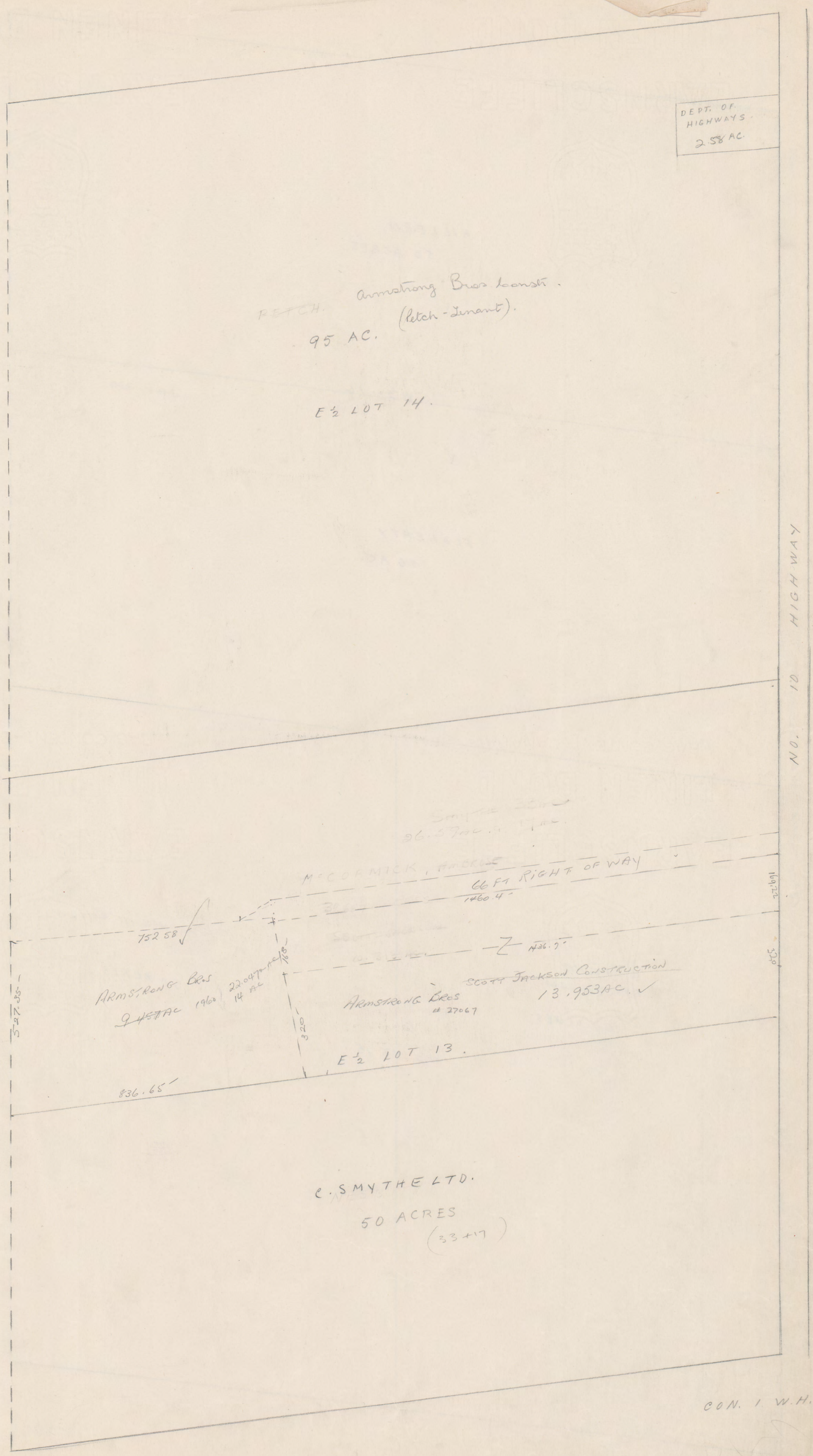
DEPT. OF HIGHWAYS
2.58 AC.
Armstrong Bros Const.
(Petch - Lenant).
PETCH.
95 AC.
E½ LOT 14.
NO. 10 HIGHWAY
McCORMICK, AMBROSE
66 FT RIGHT OF WAY
1460.4
752.58
1436.7
169.22
320
ARMSTRONG BROS
22.047 AC
14 AC
1960
SCOTT JACKSON CONSTRUCTION
13.953 AC.
ARMSTRONG BROS
27067
527.55
320
E½ LOT 13.
836.65
C. SMYTHE LTD.
50 ACRES
(33+17)
CON. 1 W.H.S.

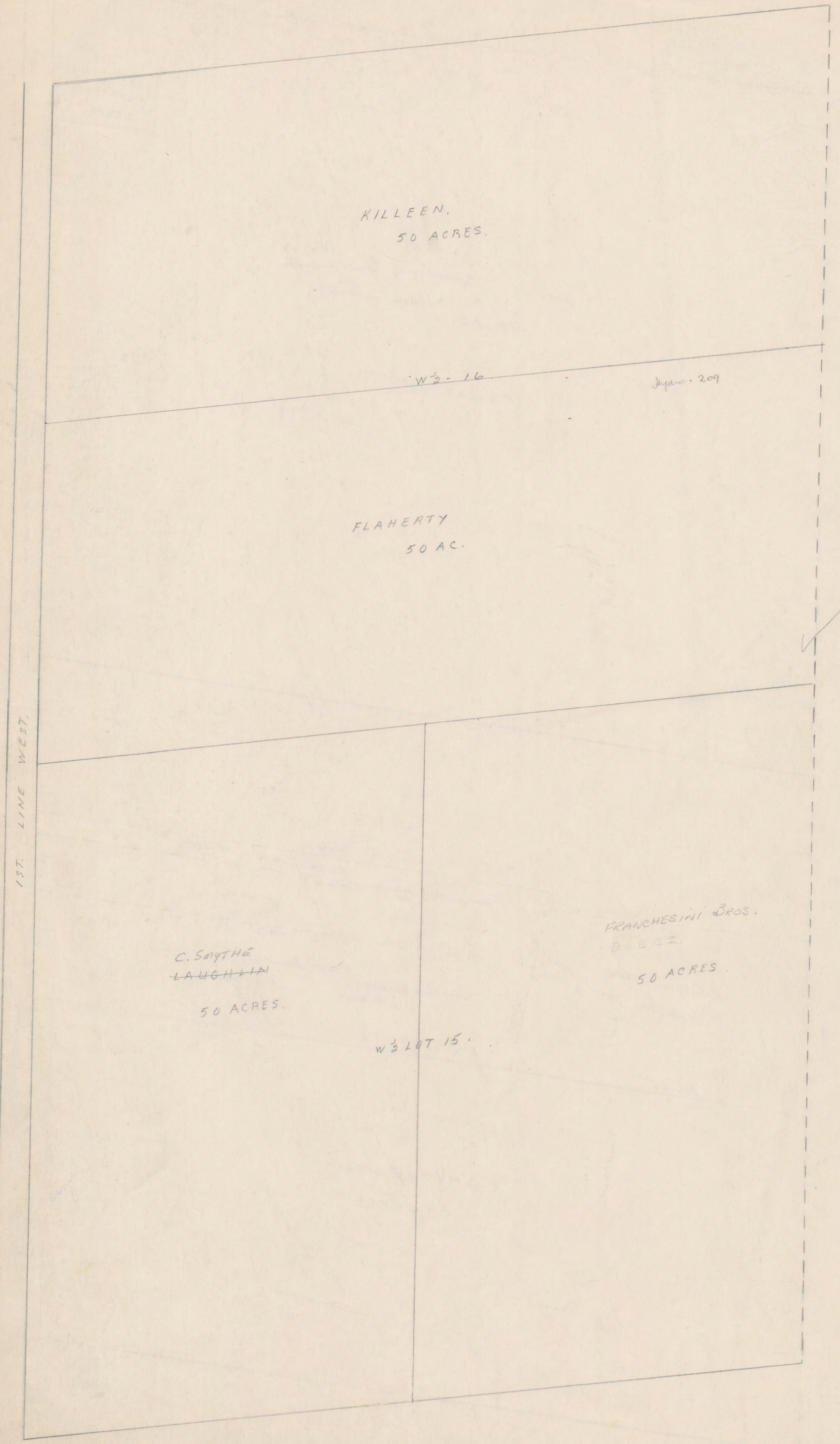
KILLEEN,
50 ACRES.
W½ - 16
Hydro. 209
FLAHERTY
50 AC.
1ST. LINE WEST.
C. SMYTHE
~~LAUGHLIN~~
50 ACRES.
W½ LOT 15.
FRANCHESINI BROS.
DOBBS.
50 ACRES.

CON. 1. W.H.S.

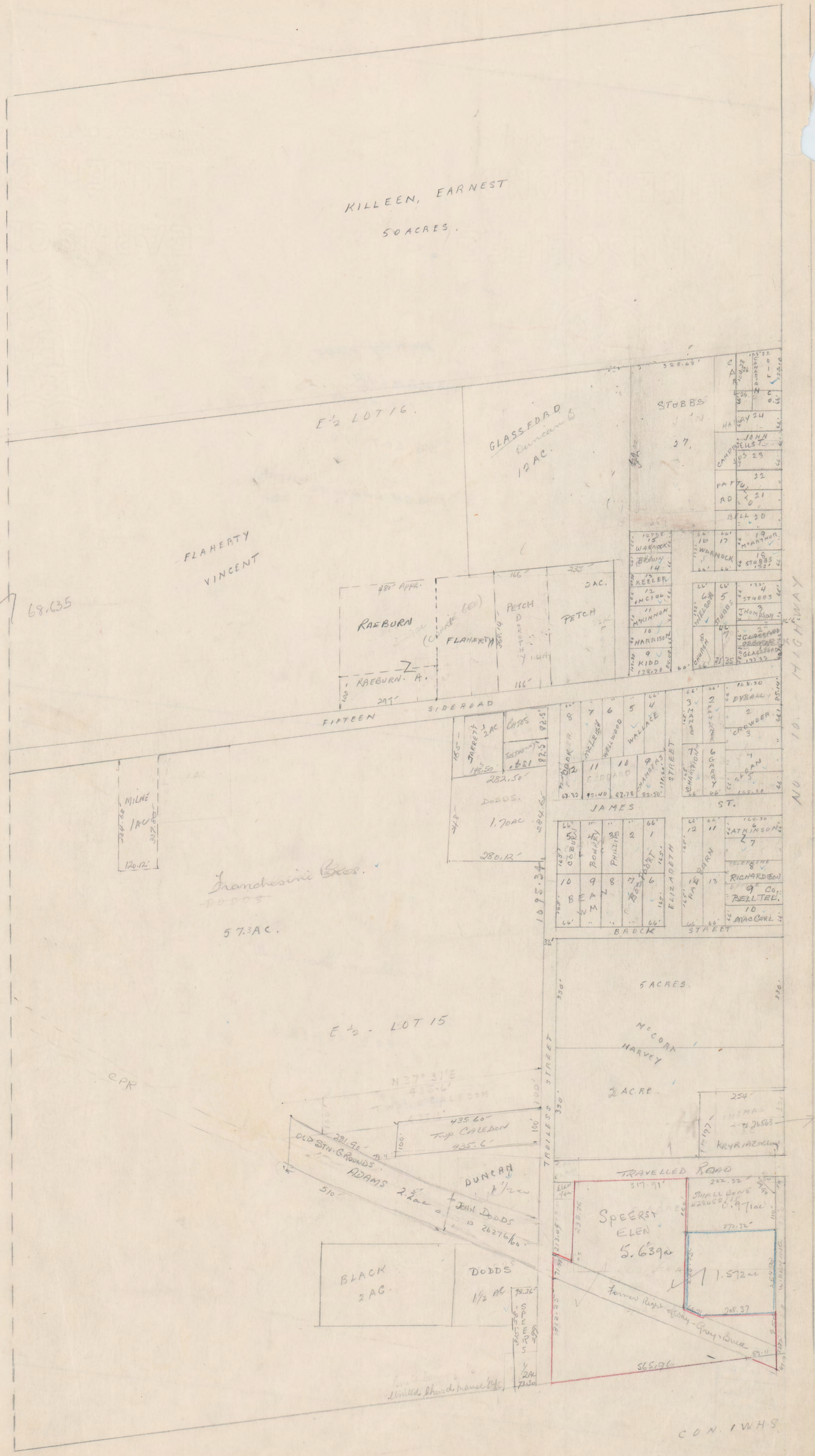
KILLEEN, EARNEST
50 ACRES.
E½ LOT 16.
GLASSFORD
Duncan B
12 AC.
STUBBS
27.
FLAHERTY
VINCENT
68.635
RAEBURN
FLAHERTY
PETCH
PETCH
2 AC.
RAEBURN. A.
FIFTEEN SIDEROAD
MILNE
1 AC
DODDS.
1.70 AC
Franchesini Bros.
DODDS
57.3 AC.
E½ - LOT 15
CPR
DUNCAN
JOHN DODDS
BLACK
2 AC.
DODDS
1½ AC.
STREET
5 ACRES.
McCORA
HARVEY
½ ACRE.
TRAVELLED ROAD
SPEERS
ELEN
5.639 ac
1.572 ac
Former Right of Way - Grey & Bruce
565.96
JAMES
ST.
BROCK
STREET
ELIZABETH
STREET
CON. 1 W.H.S.

~~HENRY~~ #26914

~~LAUGHLIN~~

100 ACRES.

W½ LOT 18

F. HUGH LAWFORD #28378/65 25.00

1ST LINE WEST

Franchesini Bros. Const.

~~BRINNEGE~~

98½ ACRES.

W½ LOT 17.

FATT
½ ACRE

~~DOCTOR~~
STACEY #26587
1 ACRE

KEPUS.

CON. 1. W.H.S.

Page intentionally left blank to maintain order of pages.

East Half Lot 18 and Lot 17 not included in original record.

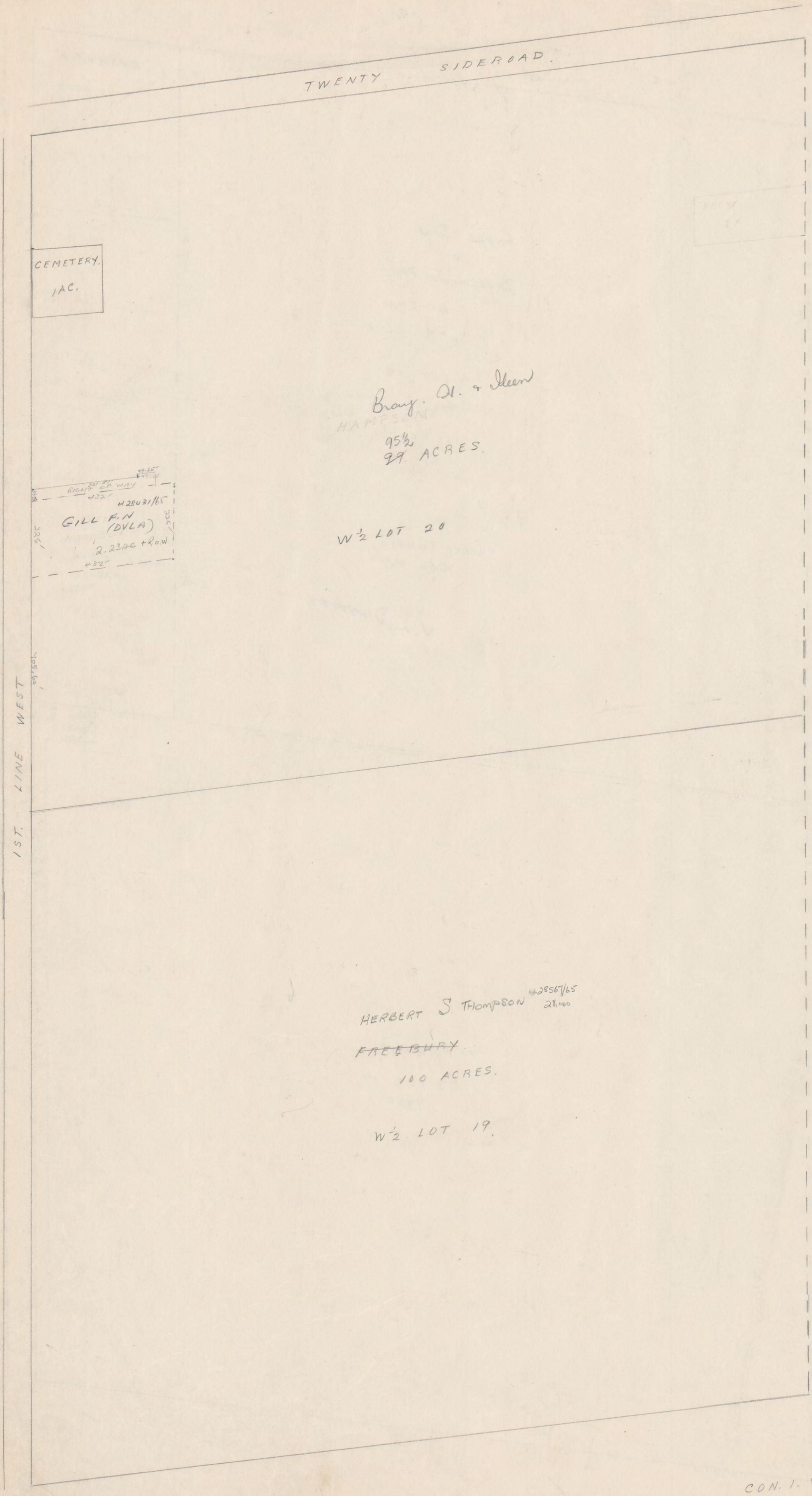
TWENTY SIDEROAD.
CEMETERY.
1AC.
Bray. Al. & Ileen
HAMPSON
95½
99 ACRES.
49.65
49.65
RIGHT OF WAY
321.31
432
H28031/65
GILL F.N
(DVLA)
2.23AC + R.O.W
225
432
W½ LOT 20
1ST. LINE WEST
HERBERT S. THOMPSON
H28567/65
28,000
FREEBURY
100 ACRES.
W½ LOT 19.
CON. 1. W.H.S.

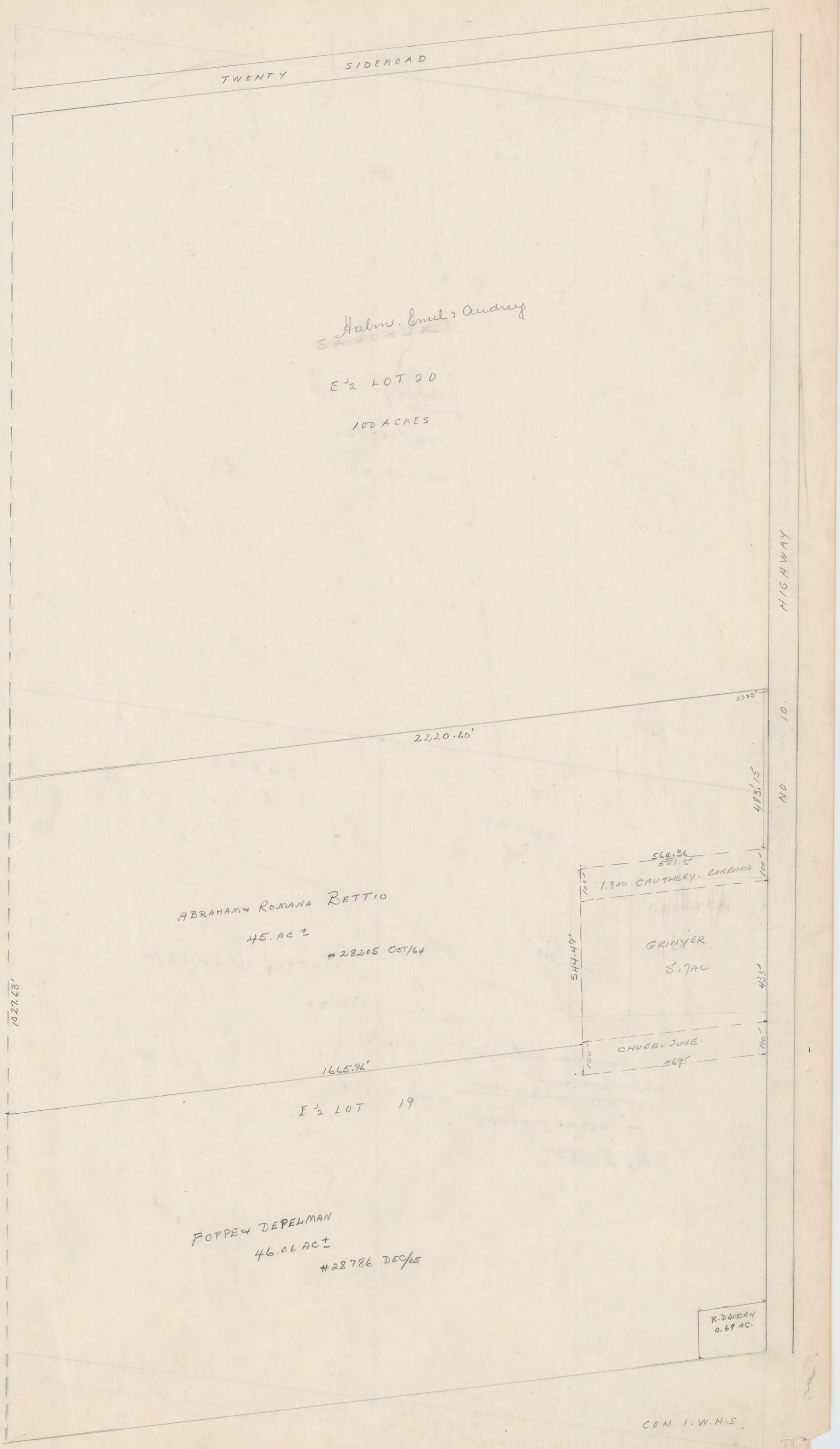
TWENTY SIDEROAD
Holm. Ernst, Audrey
E½ LOT 20
100 ACRES
HIGHWAY 10.
2223'
2220.60'
483.15'
564.36
581.5
100'
1.3 AC CAUTHERY. BARBARA
ABRAHAM & ROMANA BETTIO
45. AC ±
#28205 OCT/64
GRINYER
5.7 AC
544.45'
433'
1027.63'
CHUBB. JUNE.
569'
1665.96'
E½ LOT 19
FOPPE & DEPELMAN
46.06 AC ±
#28786 DEC/65
R. DUNCAN
0.69 AC.
CON 1. W.H.S.

CON 1 - LOT - 21

W 1/2 of 21 Con. 1 Albion

BIRCHALL. JOAN 8AC

BOYCE. LEWIS 8AC

WM. ATCHESON 17 AC

CALEDON EAST VILLAGE

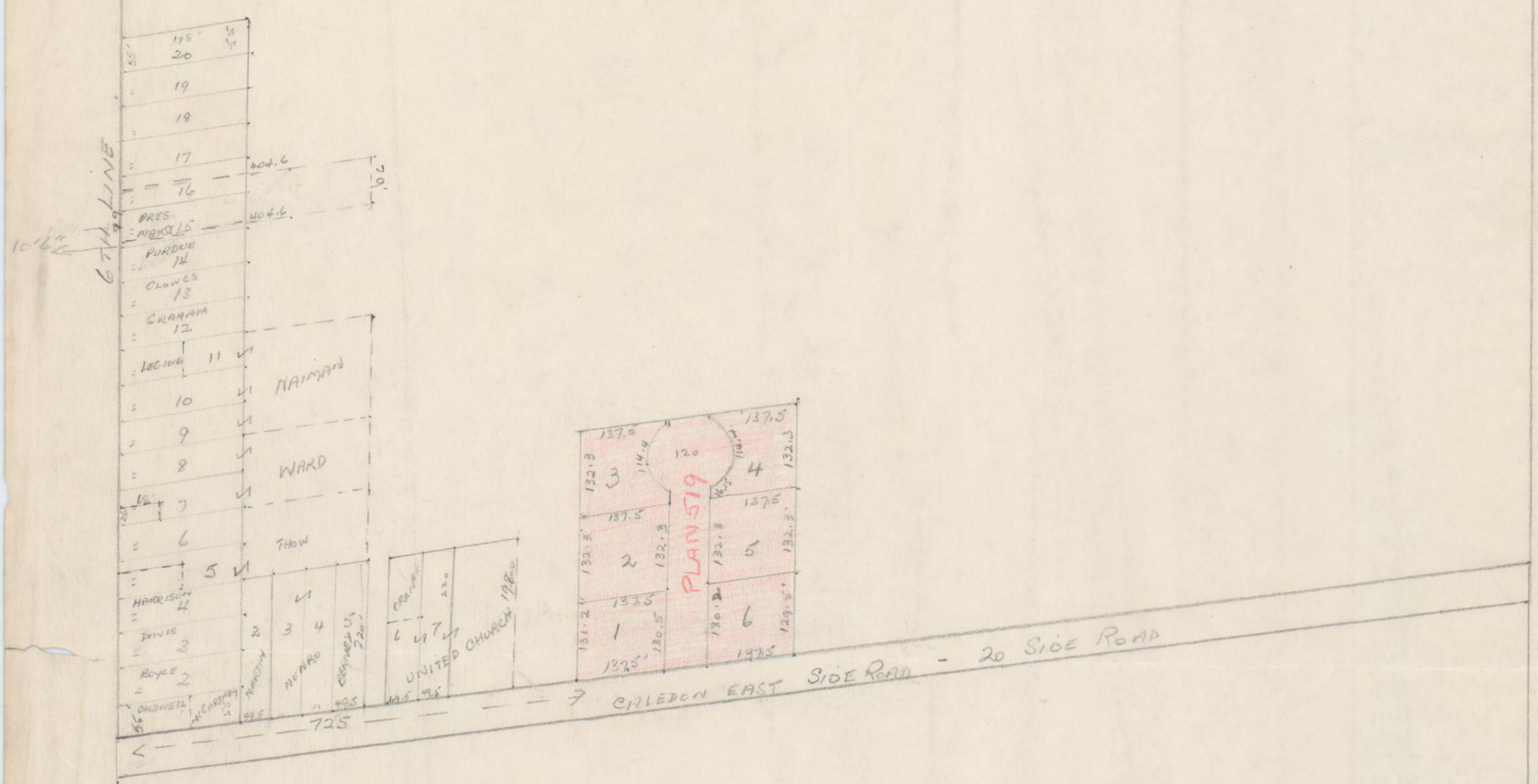

CALEDON EAST VILLAGE

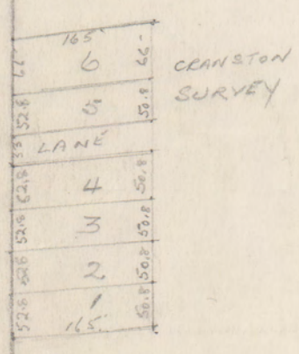

HUTTERER. JOHN

80. ACRES

6TH LINE

W 1/2 of 20 Con. 1 Albion

Page intentionally left blank to maintain order of pages.

BAILEY
~~JENKINS~~.

100 ACRES.

W½ LOT 22

1ST LINE WEST.

SWAMP

SWAMP

50 ac

VORICH

~~IVO CANDIDO - ½ INTEREST~~

~~EMILIO DOLCETTI~~ } ½ INTEREST
~~ROSE DOLCETTI~~ }

W½ LOT 21.

50 ac

~~#28148 - SEPT/64~~

R. Scott

TWENTY SIDEROAD

CON. 1W.HS.

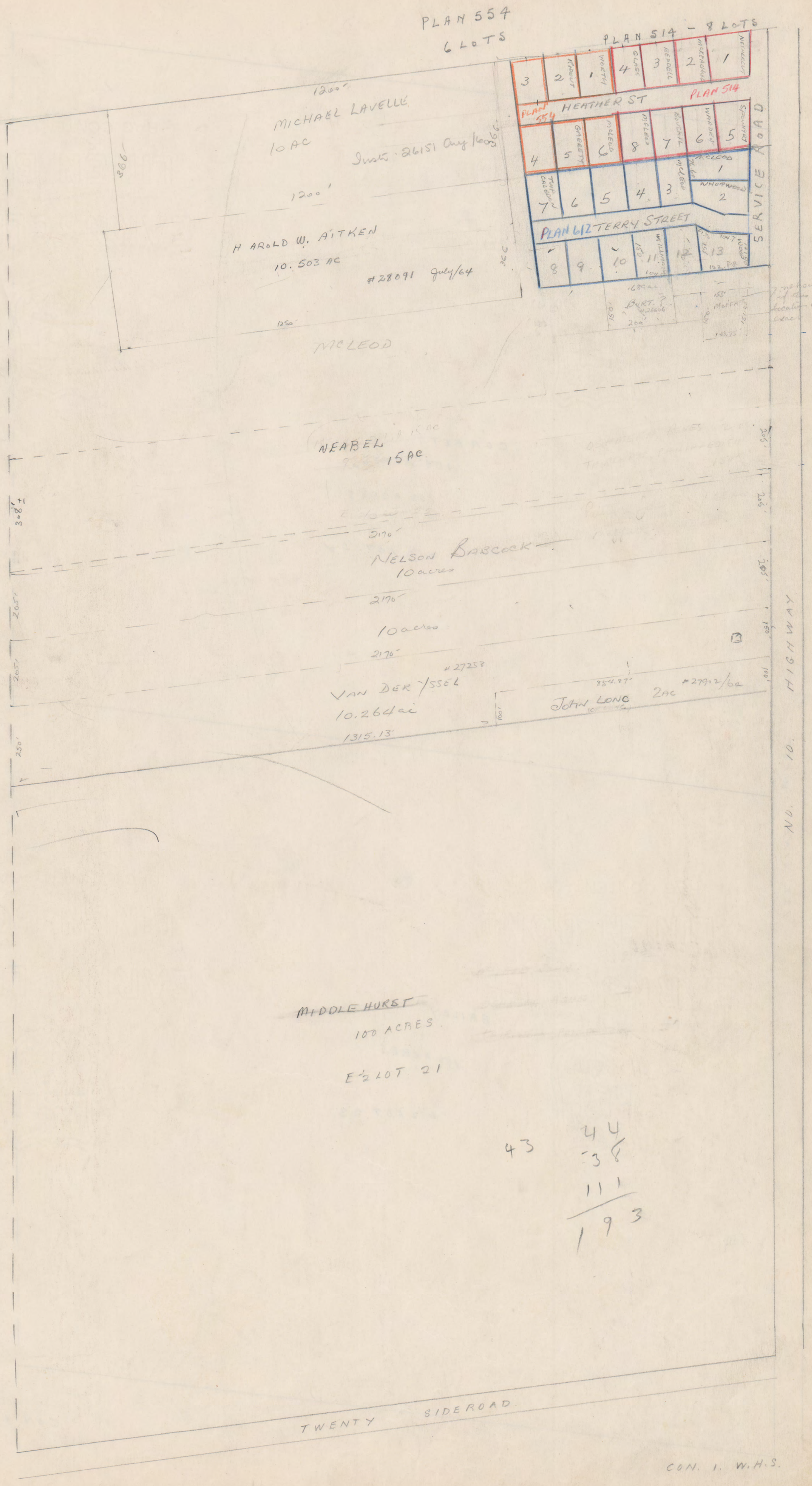
PLAN 554
6 LOTS
PLAN 514 - 8 LOTS
PLAN 514
PLAN 554
HEATHER ST
PLAN 612 TERRY STREET
SERVICE ROAD
MICHAEL LAVELLE
10 AC
Inst. 26151 Aug/1963
1200'
H AROLD W. AITKEN
10.503 AC
#28091 July/64
1250'
MCLEOD
NEABEL
15 AC.
NELSON BABCOCK
10 acres
2170'
10 acres
VAN DER YSSEL
10.264 ac
#27258
JOHN LONG
2AC
#27902/64
1315.13'
HIGHWAY
MIDDLE HURST
100 ACRES.
E½ LOT 21
43
44
38
111
193
TWENTY SIDEROAD
CON. 1. W.H.S.

CORBETT

100 ACRES.

100 ACRES.

W½ LOT 24.

1ST. LINE WES

BAILEY

100 ACRES

W½ LOT 23.

CON. 1. WHS

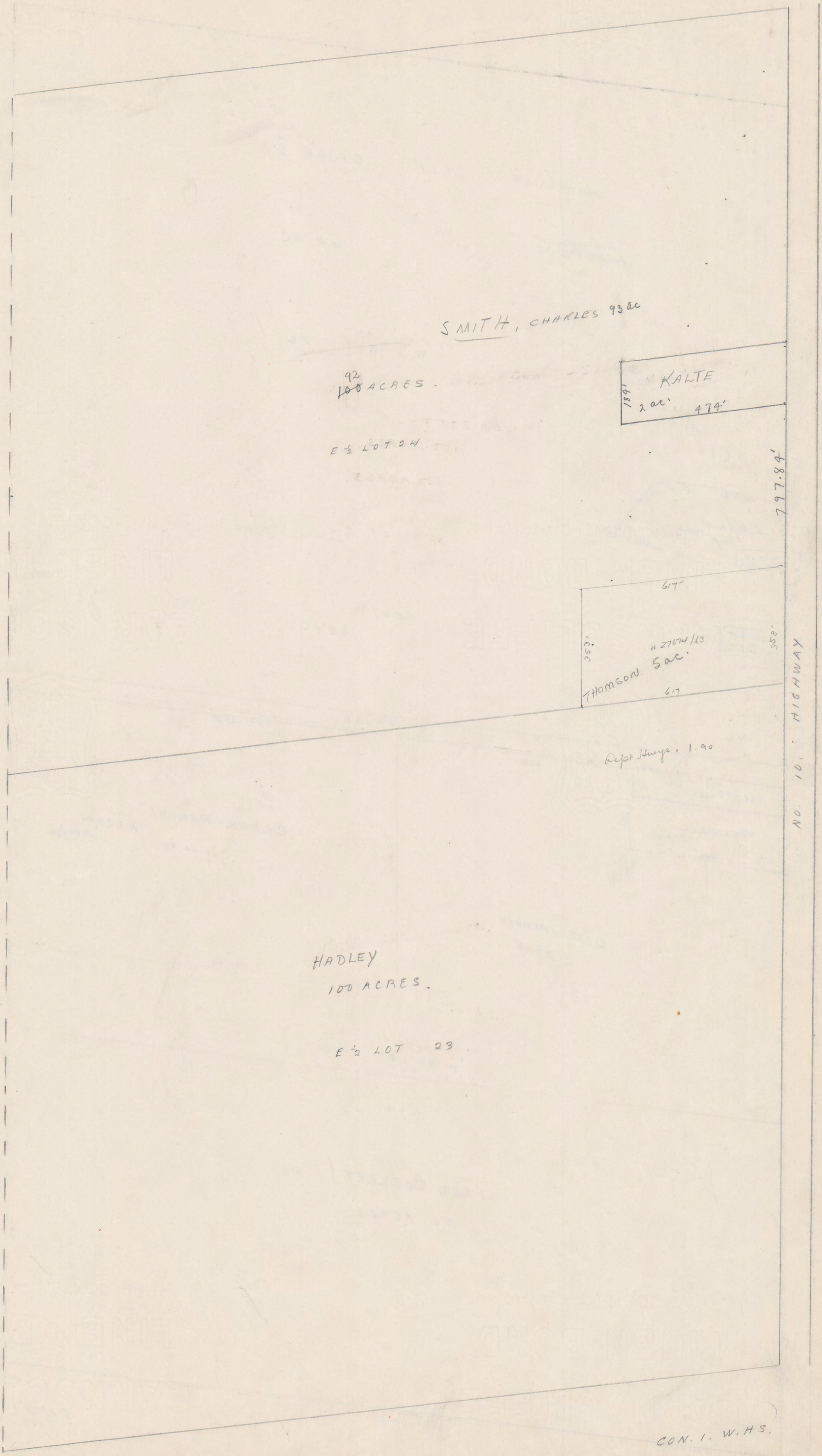
SMITH, CHARLES 93 ac
92
~~100~~ ACRES.
E ½ LOT 24
KALTE
184'
2 ac.
474'
797.84'
617'
353'
27674/63
5 ac.
THOMSON
617
353'
Dept Hwys, 1.90
HADLEY
100 ACRES.
E ½ LOT 23
CON. 1. W.H.S.
NO. 10. HIGHWAY

ORANGEVILLE GOLF COURSE

HAMILTON
~~HUSTON~~
2AC.

60 AC.

W ½ LOT 26.

ELY RLWY FENCE

541.20

156.70

57.81

147.20

189.20

CALEDON TWP

HAMILTON
#27129

HIGH WATER MARK

RT. OF WAY
145.20

POND

SCOTT
35 AC.

McGREGOR
1/3 AC

1ST LINE WEST.

SIDEROAD

1161.51

25

656'

450'

SCOTT .82AC

80'

PROSSELL 2Ac+

195'

145'

CLARK-HENRY R.
#28051
JUNE/64
20.50 AC

788.42

516.20

DAVISON
ACRES.

CLARK-HENRY R.
27.19

1171.90

W ½ LOT 25

FRED CORBETT
50 ACRES.

CON 1. W.HS.

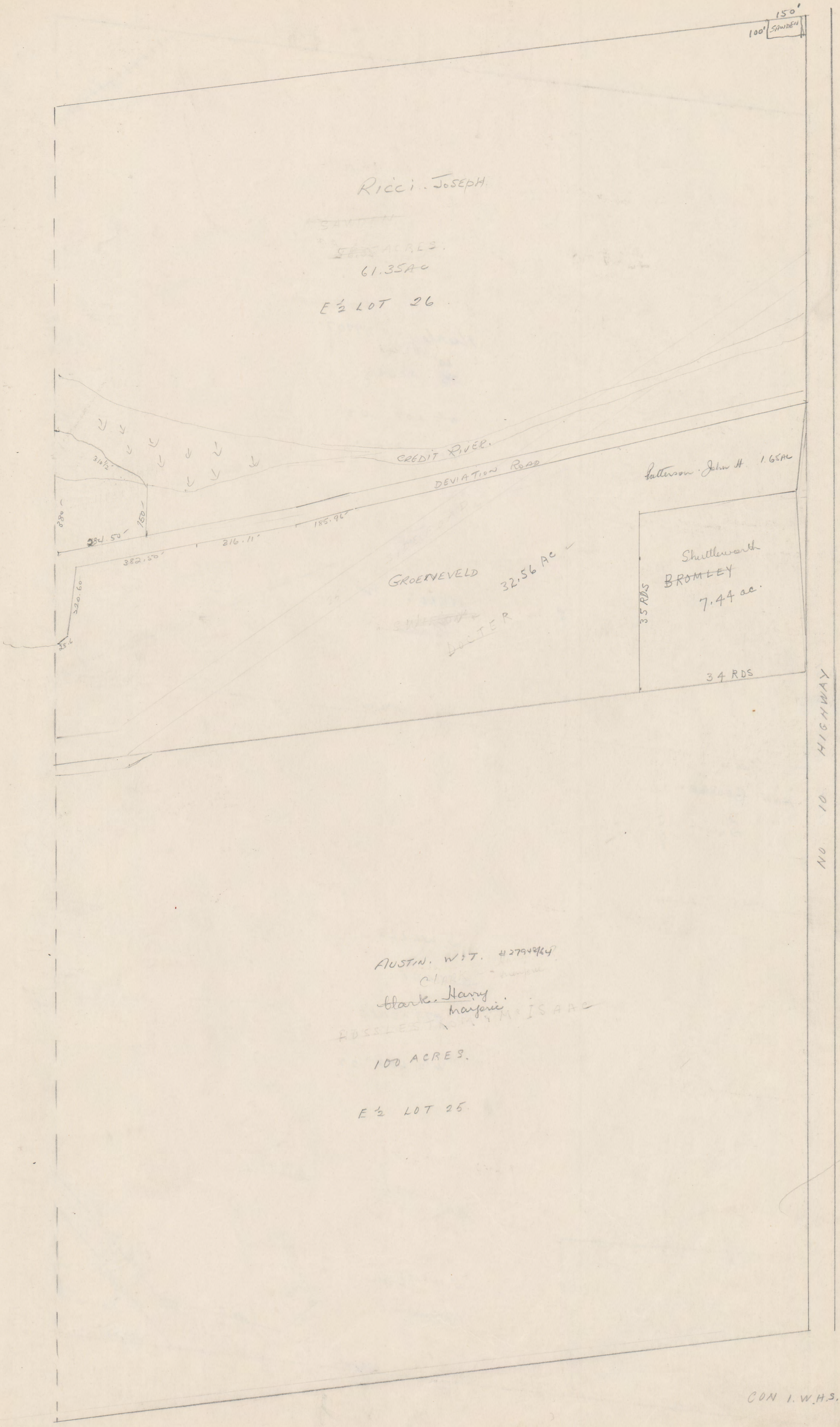
150'
100'
SAWDEN
Ricci. Joseph
61.35AC
E½ LOT 26
CREDIT RIVER.
DEVIATION ROAD
Patterson. John H 1.65AC
310½'
380'
150'
284.50'
316.11'
185.96'
382.50'
220.60
25.6
GROENVELD 32.56 AC
DOLTER
Shuttleworth
BROMLEY
7.44 ac.
35 RDS
34 RDS
HIGHWAY
NO 10
AUSTIN. W.T. #27948/64
Clark. Harry
Margaret
100 ACRES.
E½ LOT 25
CON 1. W.H.S.

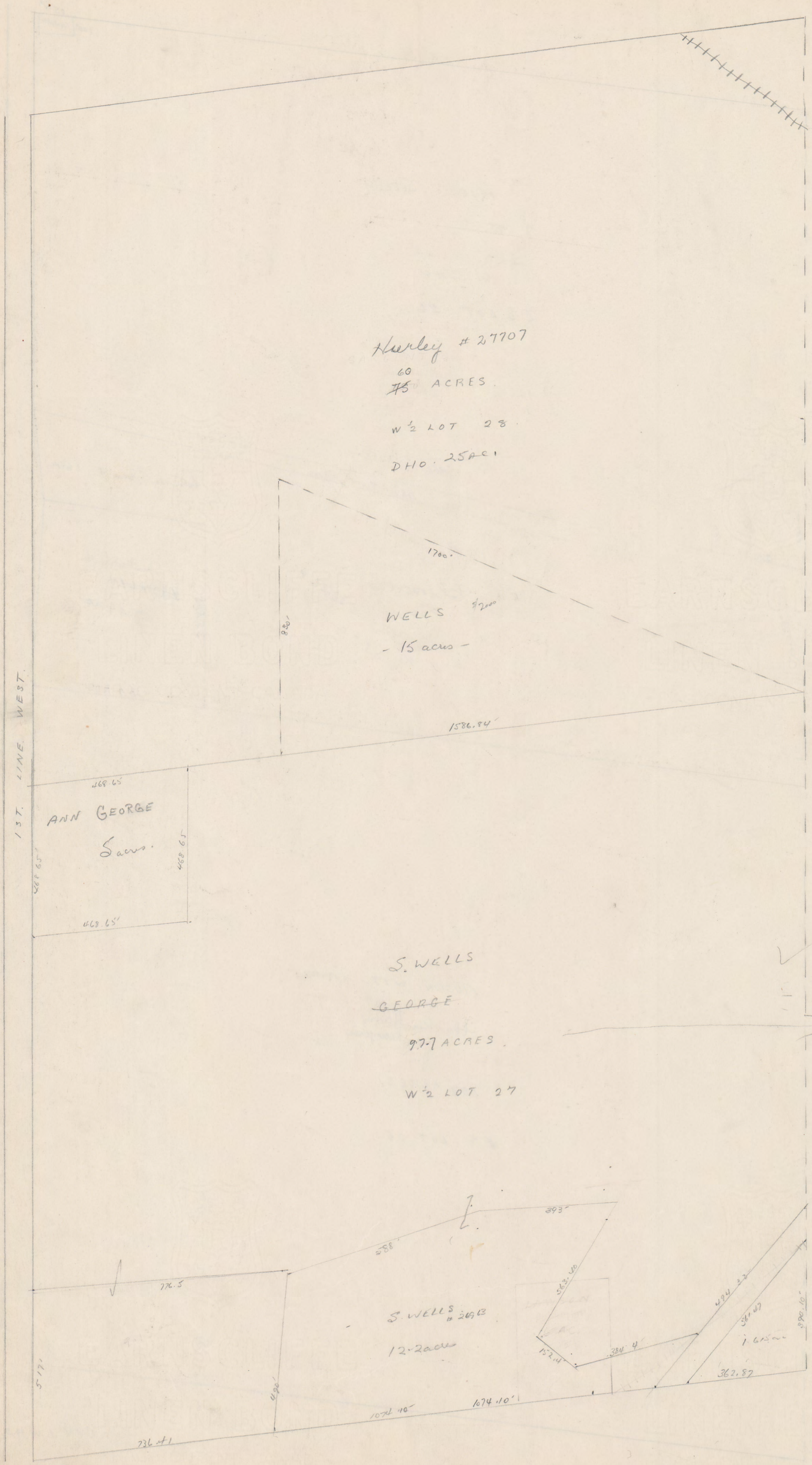
Hurley # 27707
60
~~75~~ ACRES.
W½ LOT 28
DHO. 25AC.
1700.
WELLS $2000
880'
- 15 acres -
1586.84'
WEST.
1ST. LINE
468.65
ANN GEORGE
5 acres.
468.65'
468.65'
468.65'
S. WELLS
~~GEORGE~~
97.7 ACRES.
W½ LOT 27
393'
288'
776.5
563.30
494.37
381.47
390.10'
S. WELLS # 26913
12.2 acres
384.4'
152.4'
1.615 ac
362.87
517'
490'
1074.10'
1074.10'
736.41
CON. 1. W.H.S.

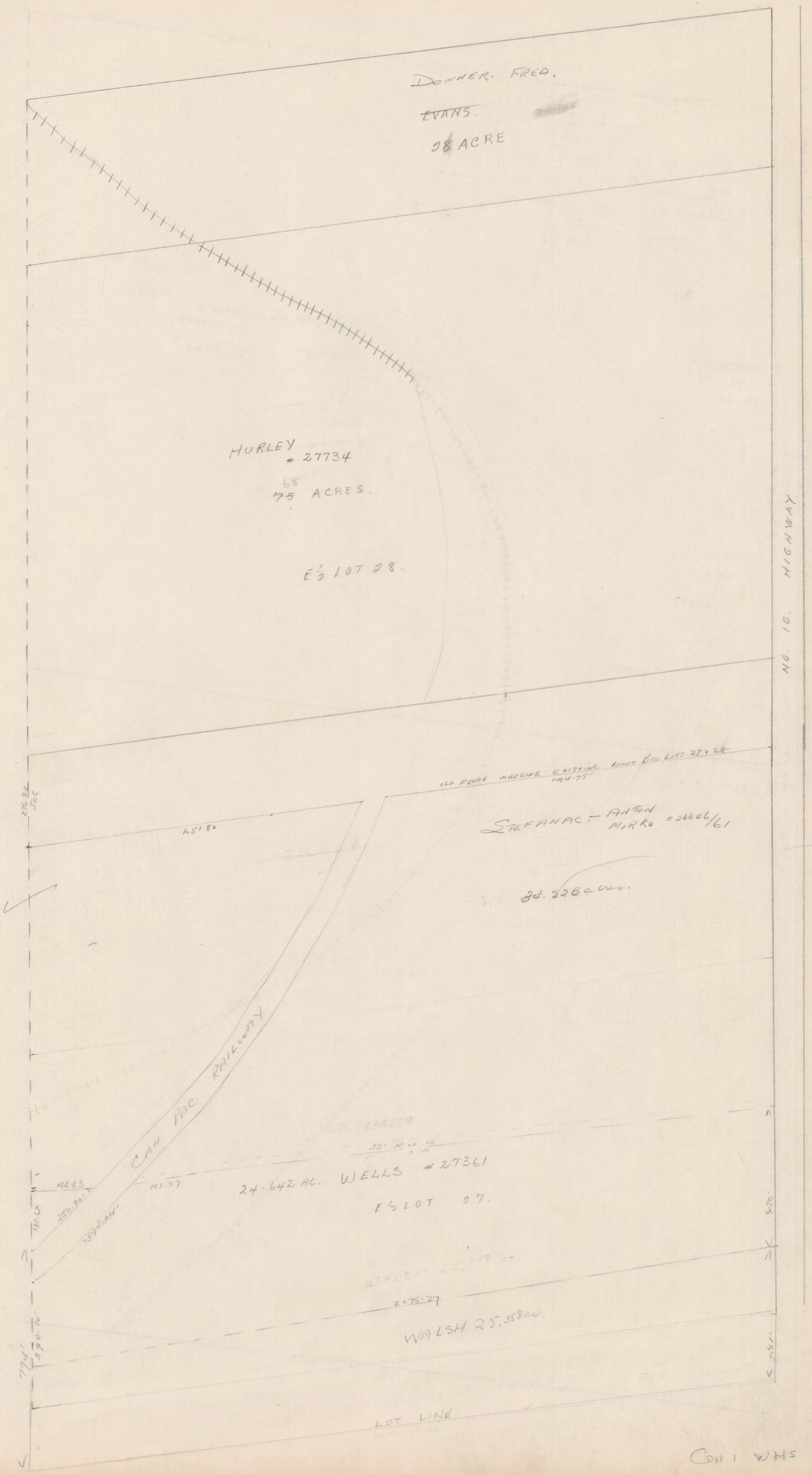
DONNER. FRED.
~~EVANS.~~
28 ACRE
HURLEY
27734
68
~~75~~ ACRES.
E½ LOT 28.
NO. 10. HIGHWAY
OLD FENCE MARKING EXISTING LIMIT BTN LOTS 27 & 28
194.75'
276.22
JOG
1051.80
STEFANAC - ANTON
MIRKO #26646/61
34.228 acres.
RAILWAY
CAN. PAC.
33' R of W
166.63
193.37
250.90'
394.04'
24.642 AC. WELLS #27361
E½ LOT 27.
WALSH 25.358 AC.
2275.27
WALSH 25.358ac
774'
390.12'
LOT LINE
CON 1 WHS

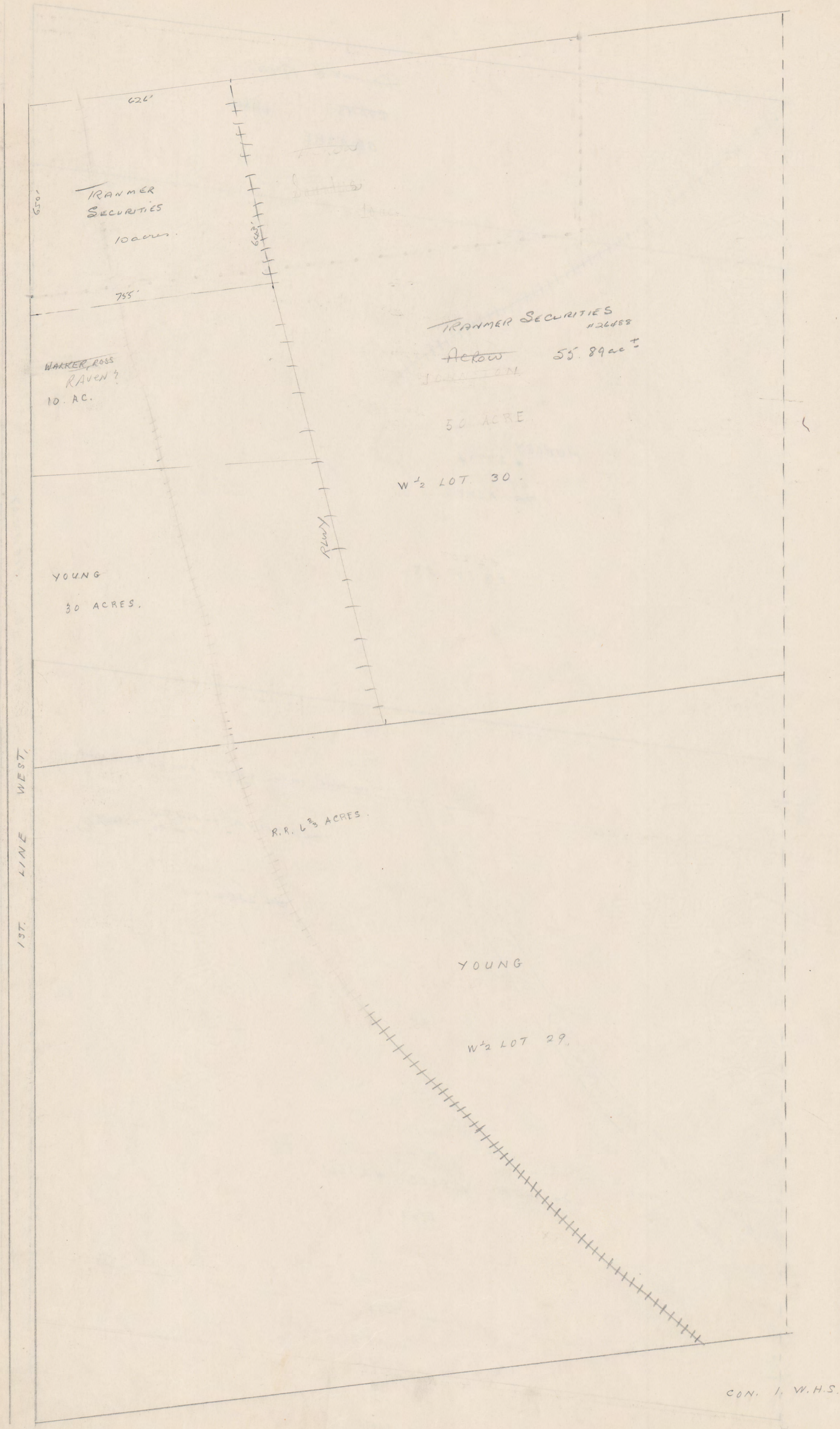
626'
650'
TRANMER
SECURITIES
10 acres.
643'
755'
TRANMER SECURITIES
#26488
Acrow
55.89 ac ±
WALKER, ROSS
RAVEN?
10. AC.
50 ACRE
W½ LOT 30.
RLWY
YOUNG
30 ACRES.
13T. LINE WEST.
R.R. 6 2/3 ACRES.
YOUNG
W½ LOT 29.
CON. 1. W.H.S.

TRANMER SECURITIES

~~A C Row~~

~~JOHNSTON,~~ HAROLD.

~~99~~ ACRES.

98 2/3

E½ LOT 30.

352

27.24

HIGHWAY

NO. 10.

A 27346

EDWIN & ALBERT BLACK

6.06ac

750.

352

BLACK

95 ACRE.

E½ LOT 29.

Black. Edwin & Margaret

1. 176ac.

CON. 1. W.H.S

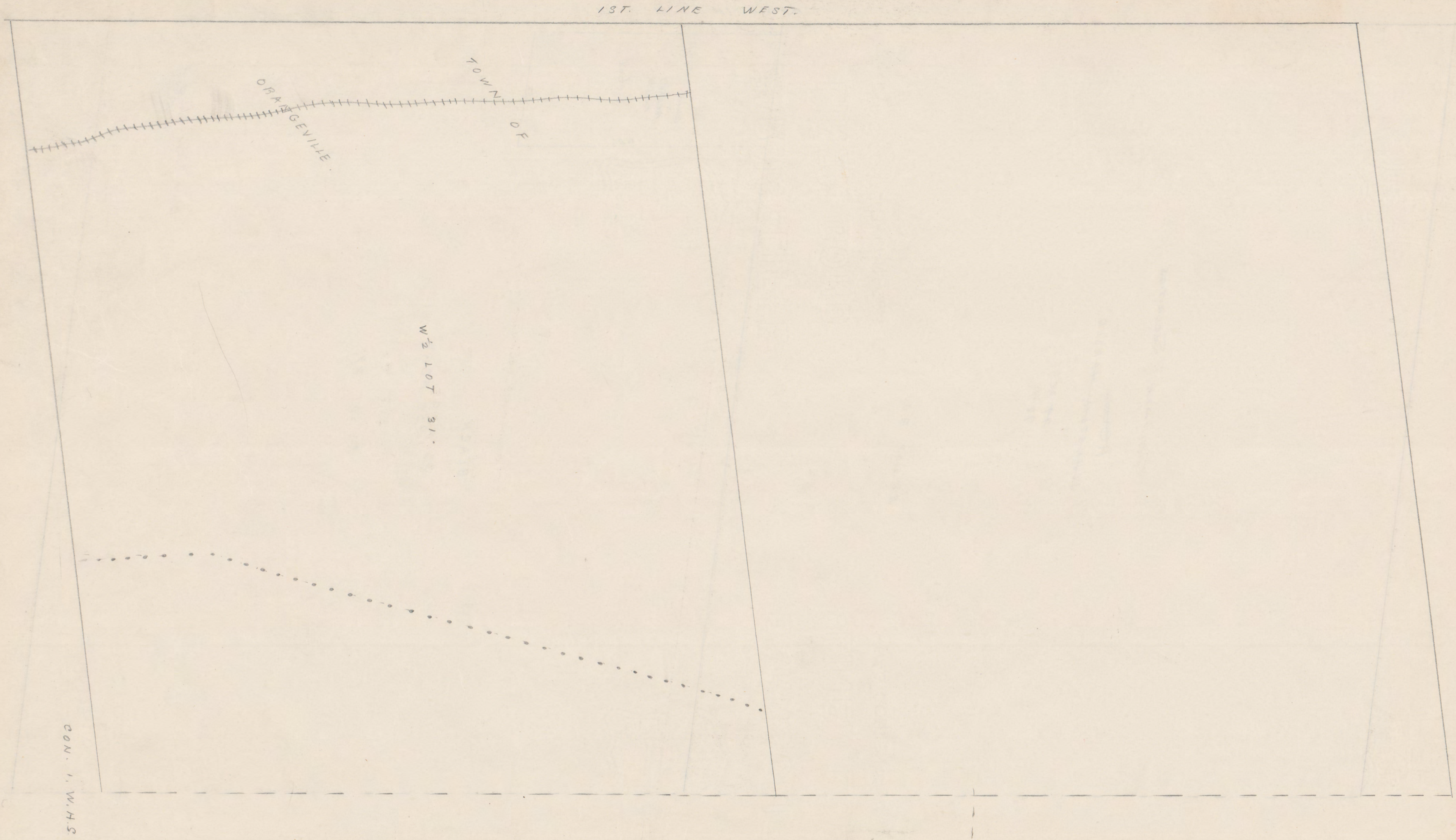
1ST. LINE WEST.
TOWN OF ORANGEVILLE
W½ LOT 31.
CON. 1. W.H.S

NO. 10. HIGHWAY

TRANMER SECURITIES

~~ACROW~~.

80 ACRE.

E½ LOT 31.

BAILEY 4.25 AC.
(or 3.33 ac)

CON. 1. W.H.S.